Package 1

Surface Parcel Number: 144488212

REQUEST DATE: Wed Oct 21 14:20:35 GMT-06:00 2026



Owner Name(s) : Lerner, Stewart Michael

Municipality : RM OF FOX VALLEY NO. 171

Title Number(s) : 150379645

Parcel Class : Parcel (Generic)

Land Description : NW 34-17-24-3 Ext 0

Source Quarter Section : NW-34-17-24-3

Commodity/Unit : Not Applicable

Area : 64.998 hectares (160.61 acres)

Converted Title Number : 94SC02670

Ownership Share : 1:1

DISCLAIMER: THIS IS NOT A PLAN OF SURVEY It is a consolidation of plans to assist in identifying the location, size and shape of a parcel in relation to other parcels. Parcel boundaries and area may have been adjusted to fit with adjacent parcels. To determine actual boundaries, dimensions or area of any parcel, refer to the plan, or consult a surveyor.

Surface Parcel Number: 144513503

REQUEST DATE: Wed Oct 21 14:24:57 GMT-06:00 2026

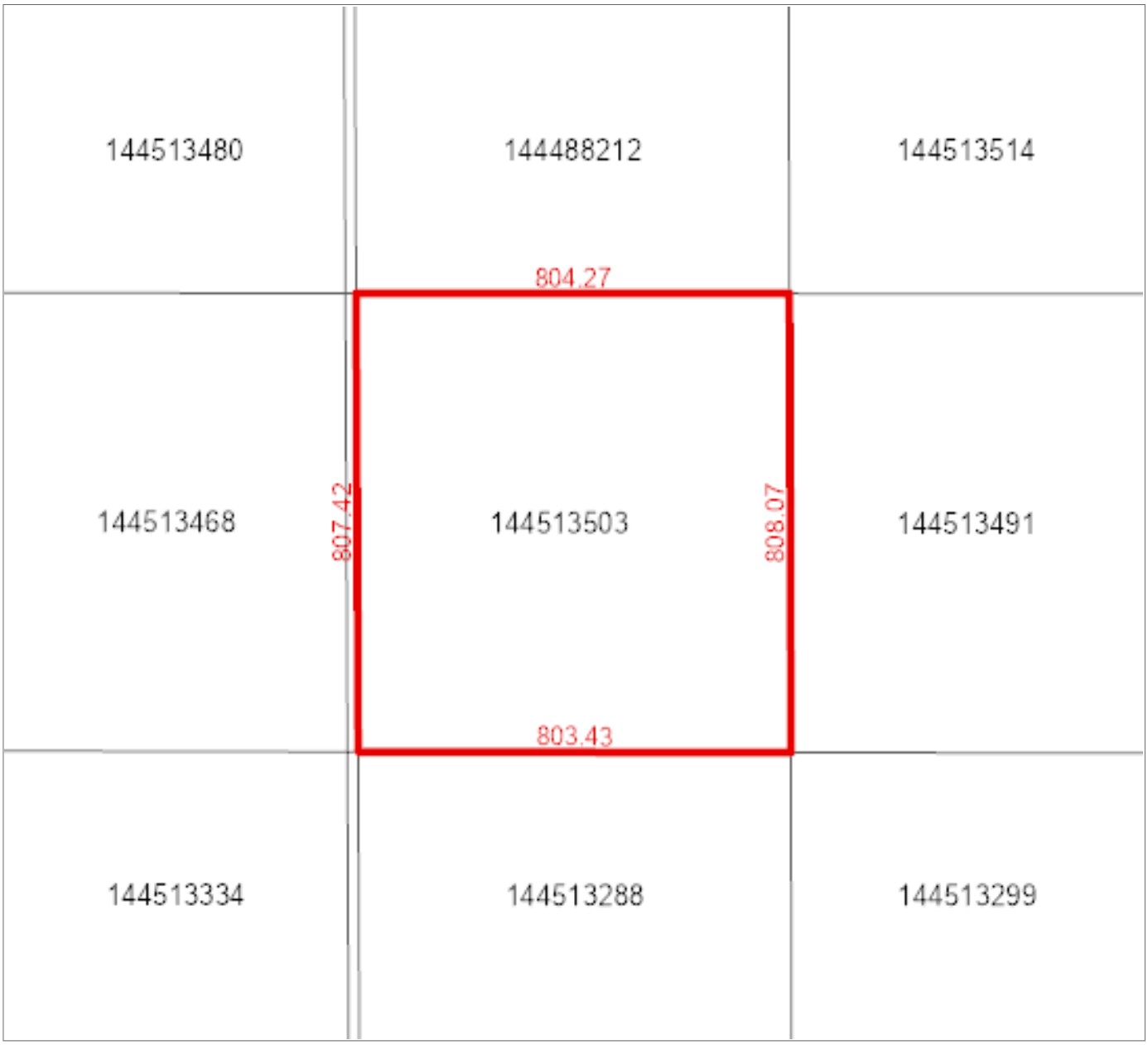

Owner Name(s) : Lerner, Stewart Michael

Municipality : RM OF FOX VALLEY NO. 171

Title Number(s) : 150379656

Parcel Class : Parcel (Generic)

Land Description : SW 34-17-24-3 Ext 0

Source Quarter Section : SW-34-17-24-3

Commodity/Unit : Not Applicable

Area : 64.93 hectares (160.44 acres)

Converted Title Number : 94SC02670

Ownership Share : 1:1

DISCLAIMER: THIS IS NOT A PLAN OF SURVEY It is a consolidation of plans to assist in identifying the location, size and shape of a parcel in relation to other parcels. Parcel boundaries and area may have been adjusted to fit with adjacent parcels. To determine actual boundaries, dimensions or area of any parcel, refer to the plan, or consult a surveyor.

Surface Parcel Number: 144513288

REQUEST DATE: Wed Oct 21 13:55:20 GMT-06:00 2026

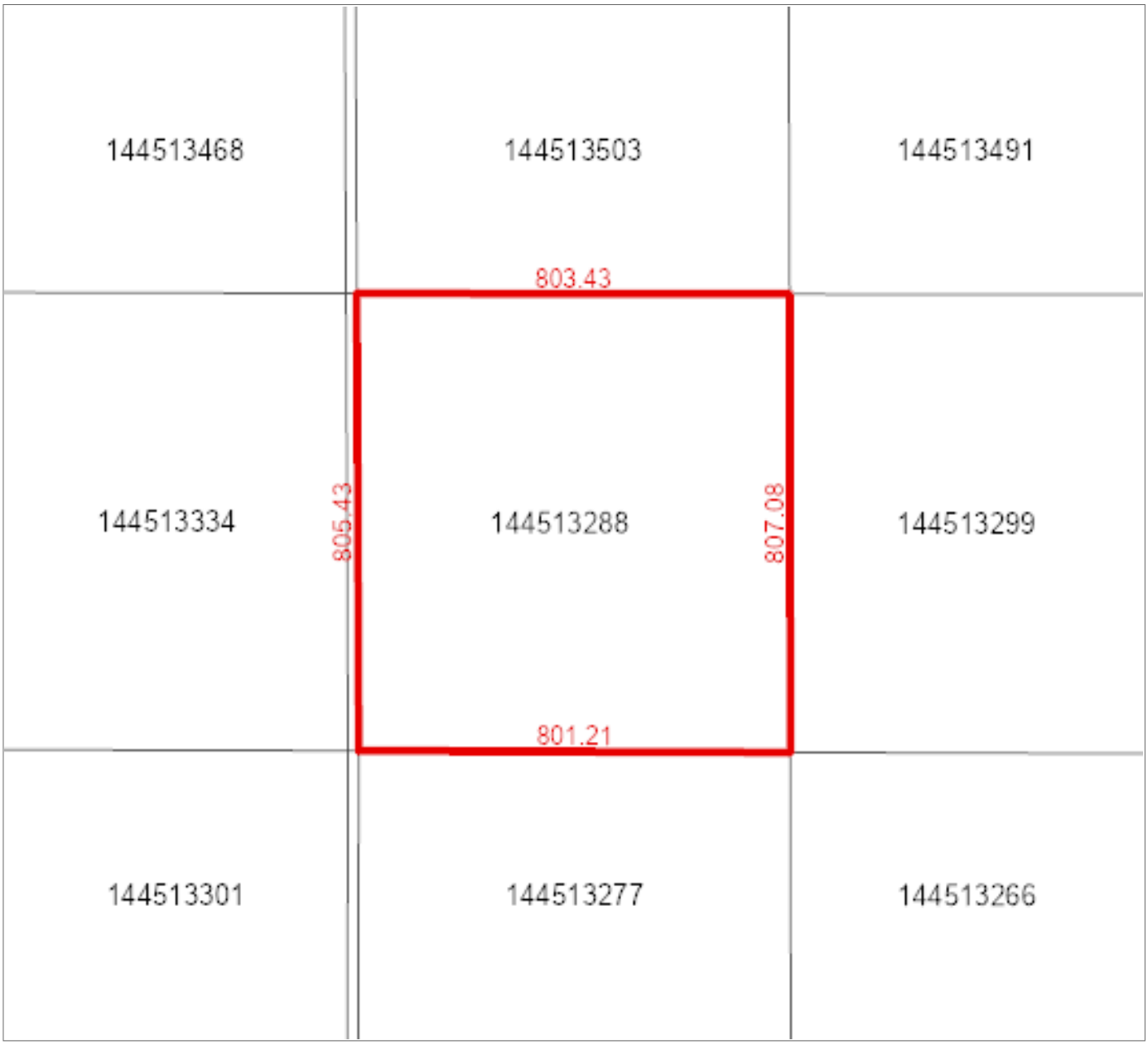

Owner Name(s) : Lerner, Brian Richard

Municipality : RM OF FOX VALLEY NO. 171

Title Number(s) : 150382021

Parcel Class : Parcel (Generic)

Land Description : NW 27-17-24-3 Ext 0

Source Quarter Section : NW-27-17-24-3

Commodity/Unit : Not Applicable

Area : 64.686 hectares (159.84 acres)

Converted Title Number : 94SC02667

Ownership Share : 1:1

DISCLAIMER: THIS IS NOT A PLAN OF SURVEY It is a consolidation of plans to assist in identifying the location, size and shape of a parcel in relation to other parcels. Parcel boundaries and area may have been adjusted to fit with adjacent parcels. To determine actual boundaries, dimensions or area of any parcel, refer to the plan, or consult a surveyor.

Surface Parcel Number: 144513299

REQUEST DATE: Wed Oct 21 13:59:16 GMT-06:00 2026

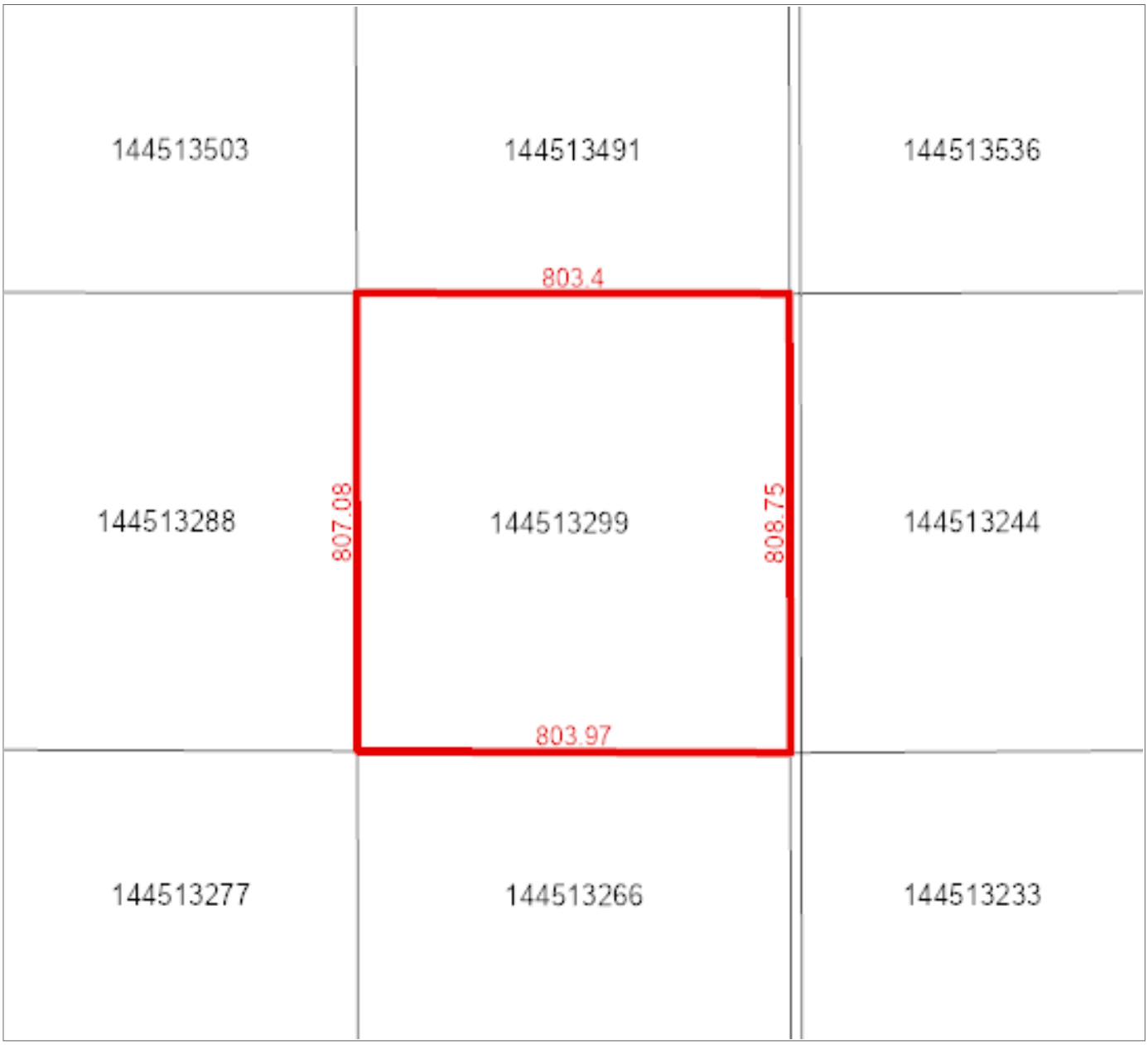

Owner Name(s) : Lerner, Brian Richard

Municipality : RM OF FOX VALLEY NO. 171

Title Number(s) : 150381884

Parcel Class : Parcel (Generic)

Land Description : NE 27-17-24-3 Ext 0

Source Quarter Section : NE-27-17-24-3

Commodity/Unit : Not Applicable

Area : 64.931 hectares (160.45 acres)

Converted Title Number : 94SC02667

Ownership Share : 1:1

DISCLAIMER: THIS IS NOT A PLAN OF SURVEY It is a consolidation of plans to assist in identifying the location, size and shape of a parcel in relation to other parcels. Parcel boundaries and area may have been adjusted to fit with adjacent parcels. To determine actual boundaries, dimensions or area of any parcel, refer to the plan, or consult a surveyor.

Surface Parcel Number: 144513266

REQUEST DATE: Wed Oct 21 11:27:14 GMT-06:00 2026

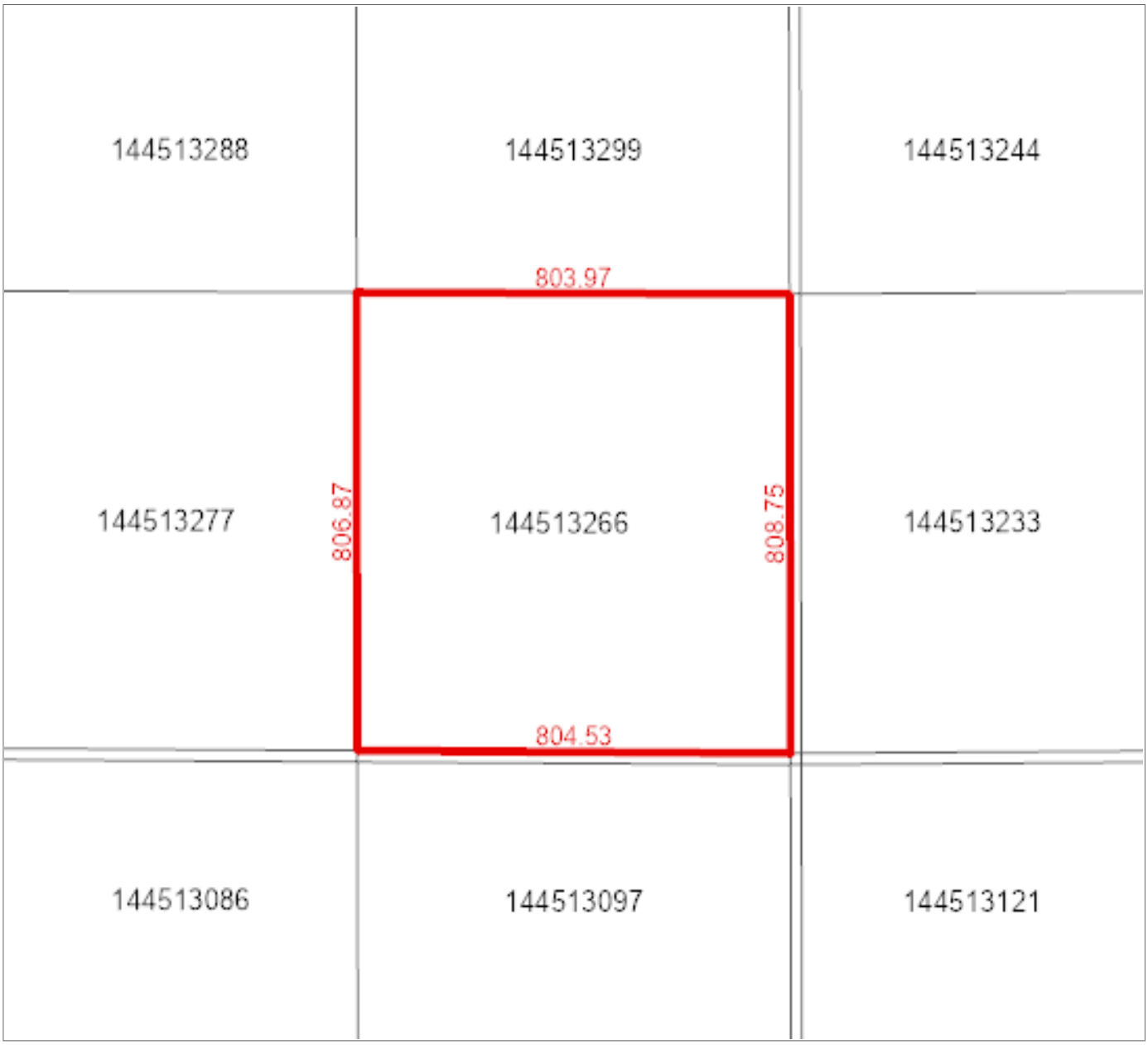

Owner Name(s) : Lerner, Ronald Francis

Municipality : RM OF FOX VALLEY NO. 171

Title Number(s) : 150370499

Parcel Class : Parcel (Generic)

Land Description : SE 27-17-24-3 Ext 0

Source Quarter Section : SE-27-17-24-3

Commodity/Unit : Not Applicable

Area : 64.967 hectares (160.54 acres)

Converted Title Number : 94SC02668

Ownership Share : 1:1

DISCLAIMER: THIS IS NOT A PLAN OF SURVEY It is a consolidation of plans to assist in identifying the location, size and shape of a parcel in relation to other parcels. Parcel boundaries and area may have been adjusted to fit with adjacent parcels. To determine actual boundaries, dimensions or area of any parcel, refer to the plan, or consult a surveyor.

Surface Parcel Number: 144513277

REQUEST DATE: Wed Oct 21 14:09:43 GMT-06:00 2026

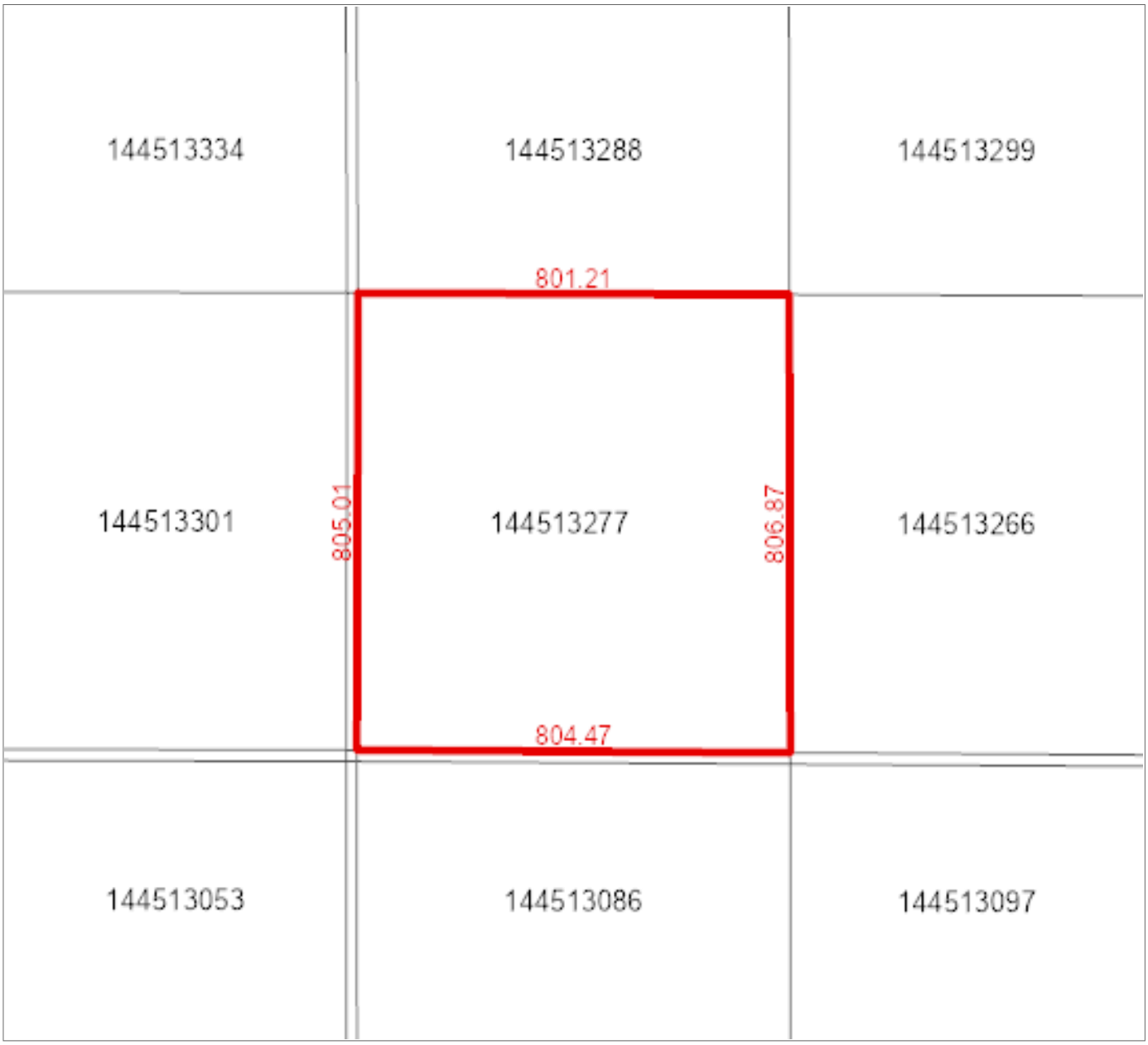

Owner Name(s) : Lerner, Brian Richard

Municipality : RM OF FOX VALLEY NO. 171

Title Number(s) : 150382065

Parcel Class : Parcel (Generic)

Land Description : SW 27-17-24-3 Ext 0

Source Quarter Section : SW-27-17-24-3

Commodity/Unit : Not Applicable

Area : 64.703 hectares (159.88 acres)

Converted Title Number : 94SC02669

Ownership Share : 1:1

DISCLAIMER: THIS IS NOT A PLAN OF SURVEY It is a consolidation of plans to assist in identifying the location, size and shape of a parcel in relation to other parcels. Parcel boundaries and area may have been adjusted to fit with adjacent parcels. To determine actual boundaries, dimensions or area of any parcel, refer to the plan, or consult a surveyor.

Surface Parcel Number: 144513110

REQUEST DATE: Wed Oct 21 14:12:08 GMT-06:00 2026

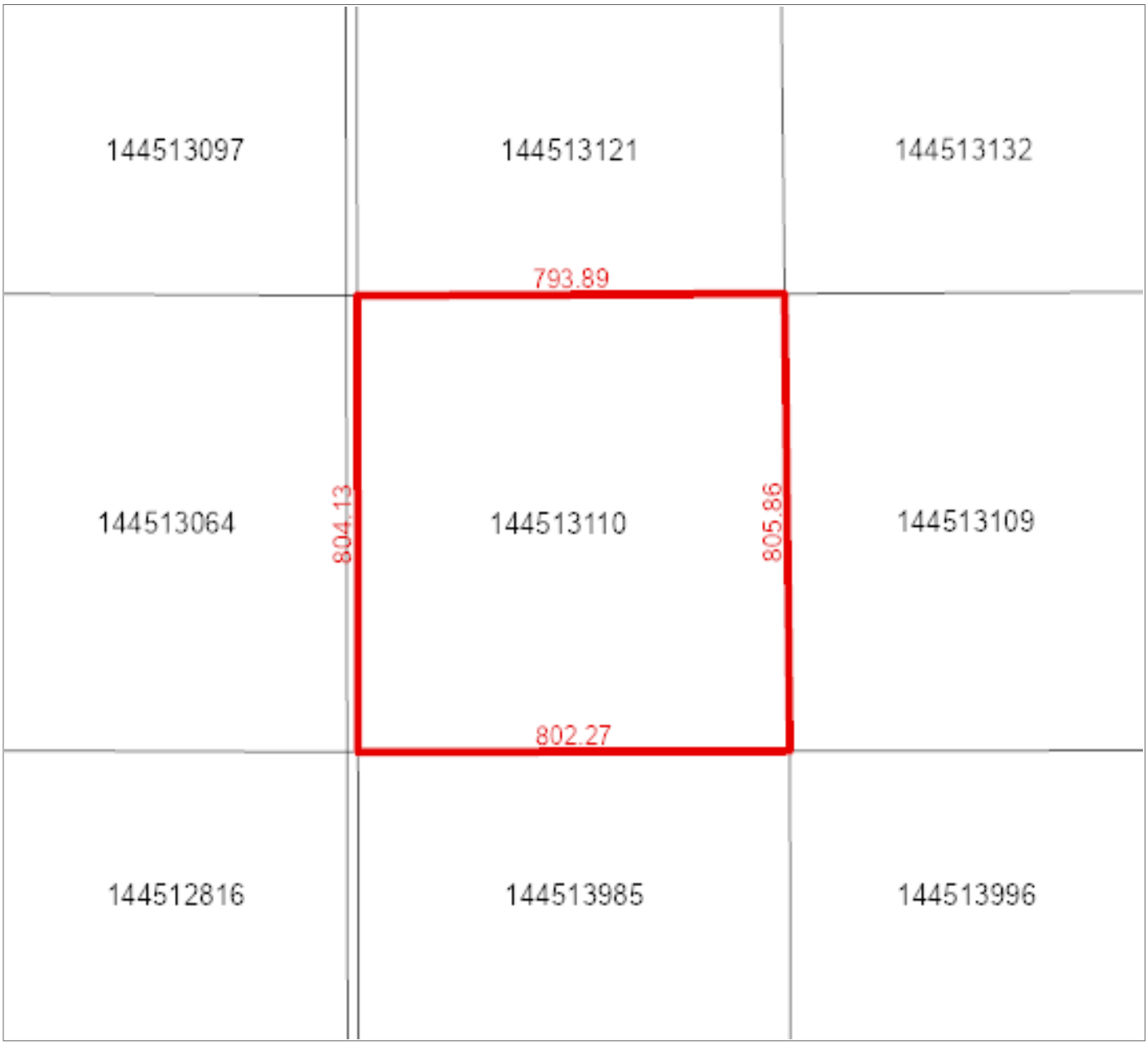

Owner Name(s) : Lerner, Brian Richard

Municipality : RM OF FOX VALLEY NO. 171

Title Number(s) : 150382098

Parcel Class : Parcel (Generic)

Land Description : SW 23-17-24-3 Ext 0

Source Quarter Section : SW-23-17-24-3

Commodity/Unit : Not Applicable

Area : 64.244 hectares (158.75 acres)

Converted Title Number : 94SC02665

Ownership Share : 1:1

DISCLAIMER: THIS IS NOT A PLAN OF SURVEY It is a consolidation of plans to assist in identifying the location, size and shape of a parcel in relation to other parcels. Parcel boundaries and area may have been adjusted to fit with adjacent parcels. To determine actual boundaries, dimensions or area of any parcel, refer to the plan, or consult a surveyor.

Surface Parcel Number: 144513244

REQUEST DATE: Wed Oct 21 11:30:08 GMT-06:00 2026



Owner Name(s) : Lerner, Ronald Francis

Municipality : RM OF FOX VALLEY NO. 171

Title Number(s) : 150370185

Parcel Class : Parcel (Generic)

Land Description : NW 26-17-24-3 Ext 0

Source Quarter Section : NW-26-17-24-3

Commodity/Unit : Not Applicable

Area : 64.61 hectares (159.66 acres)

Converted Title Number : 94SC02666

Ownership Share : 1:1

DISCLAIMER: THIS IS NOT A PLAN OF SURVEY It is a consolidation of plans to assist in identifying the location, size and shape of a parcel in relation to other parcels. Parcel boundaries and area may have been adjusted to fit with adjacent parcels. To determine actual boundaries, dimensions or area of any parcel, refer to the plan, or consult a surveyor.

Surface Parcel Number: 144513233

REQUEST DATE: Wed Oct 21 11:32:30 GMT-06:00 2026

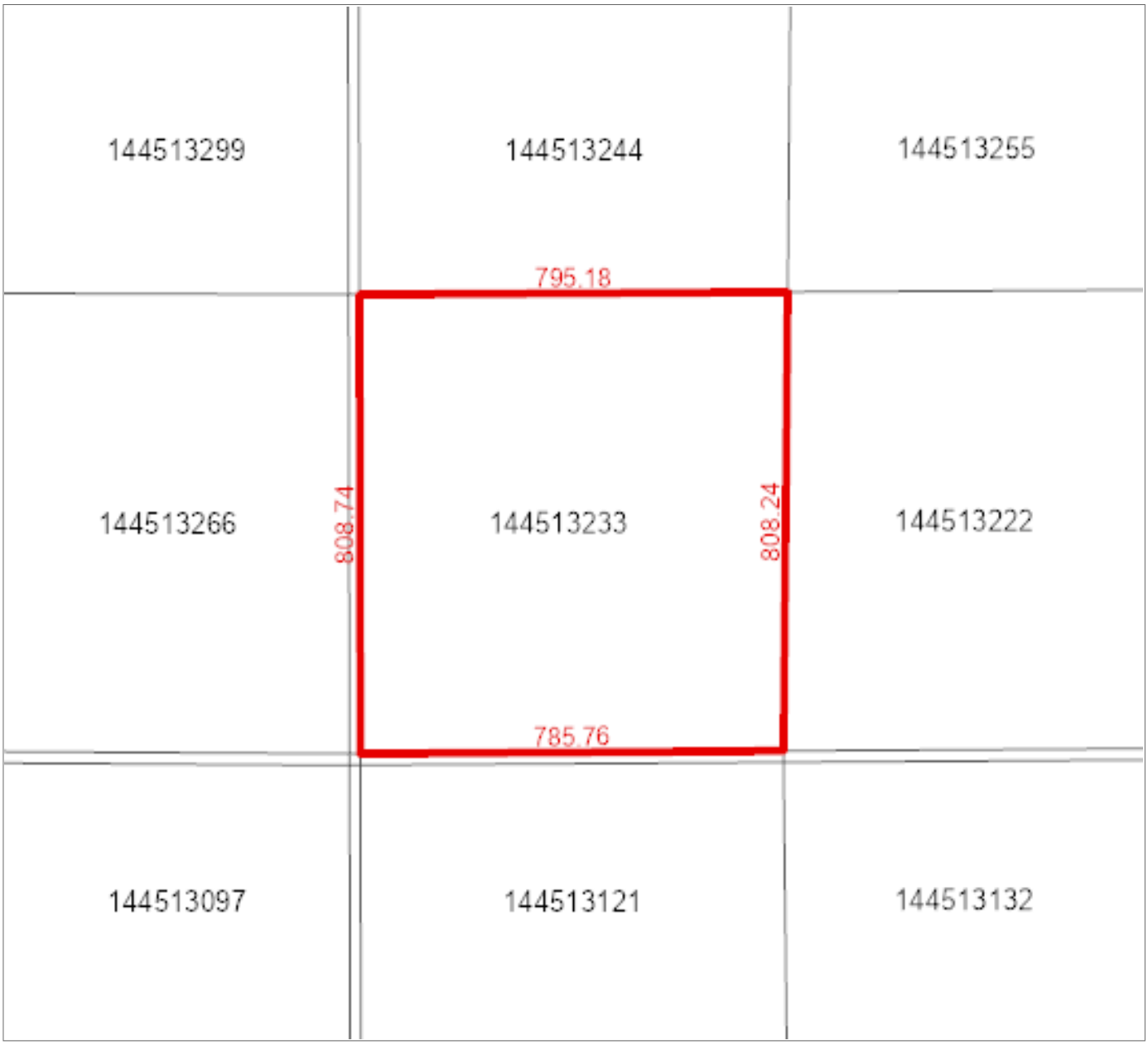

Owner Name(s) : Lerner, Ronald Francis

Municipality : RM OF FOX VALLEY NO. 171

Title Number(s) : 150370264

Parcel Class : Parcel (Generic)

Land Description : SW 26-17-24-3 Ext 0

Source Quarter Section : SW-26-17-24-3

Commodity/Unit : Not Applicable

Area : 63.905 hectares (157.91 acres)

Converted Title Number : 94SC02666

Ownership Share : 1:1

DISCLAIMER: THIS IS NOT A PLAN OF SURVEY It is a consolidation of plans to assist in identifying the location, size and shape of a parcel in relation to other parcels. Parcel boundaries and area may have been adjusted to fit with adjacent parcels. To determine actual boundaries, dimensions or area of any parcel, refer to the plan, or consult a surveyor.

Surface Parcel Number: 144513222

REQUEST DATE: Wed Oct 21 13:52:56 GMT-06:00 2026

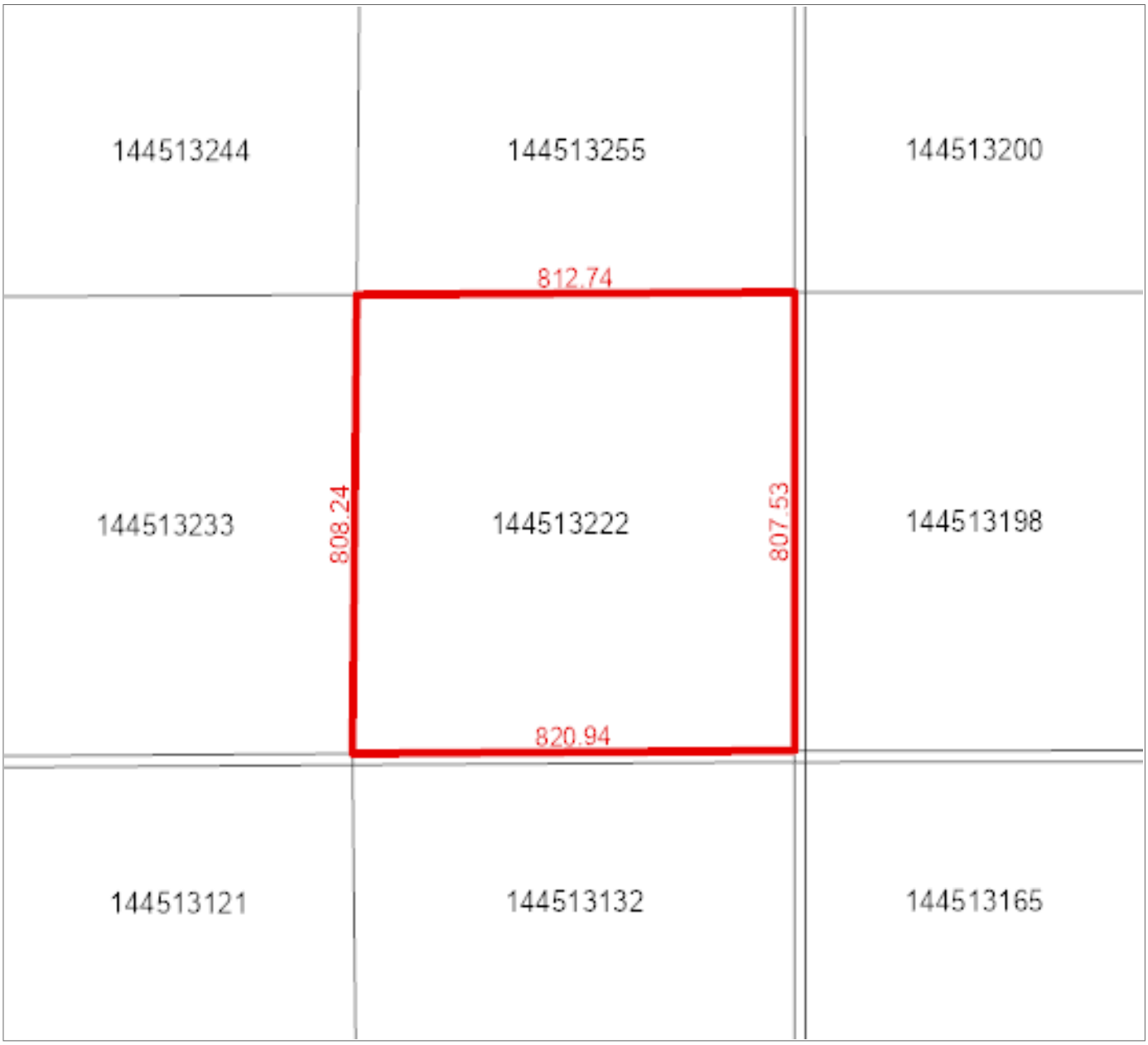

Owner Name(s) : Lerner, Ronald Francis

Municipality : RM OF FOX VALLEY NO. 171

Title Number(s) : 150370242

Parcel Class : Parcel (Generic)

Land Description : SE 26-17-24-3 Ext 0

Source Quarter Section : SE-26-17-24-3

Commodity/Unit : Not Applicable

Area : 65.987 hectares (163.06 acres)

Converted Title Number : 94SC02666

Ownership Share : 1:1

DISCLAIMER: THIS IS NOT A PLAN OF SURVEY It is a consolidation of plans to assist in identifying the location, size and shape of a parcel in relation to other parcels. Parcel boundaries and area may have been adjusted to fit with adjacent parcels. To determine actual boundaries, dimensions or area of any parcel, refer to the plan, or consult a surveyor.

Package 3

Surface Parcel Number: 144513514

REQUEST DATE: Wed Oct 21 14:41:45 GMT-06:00 2026

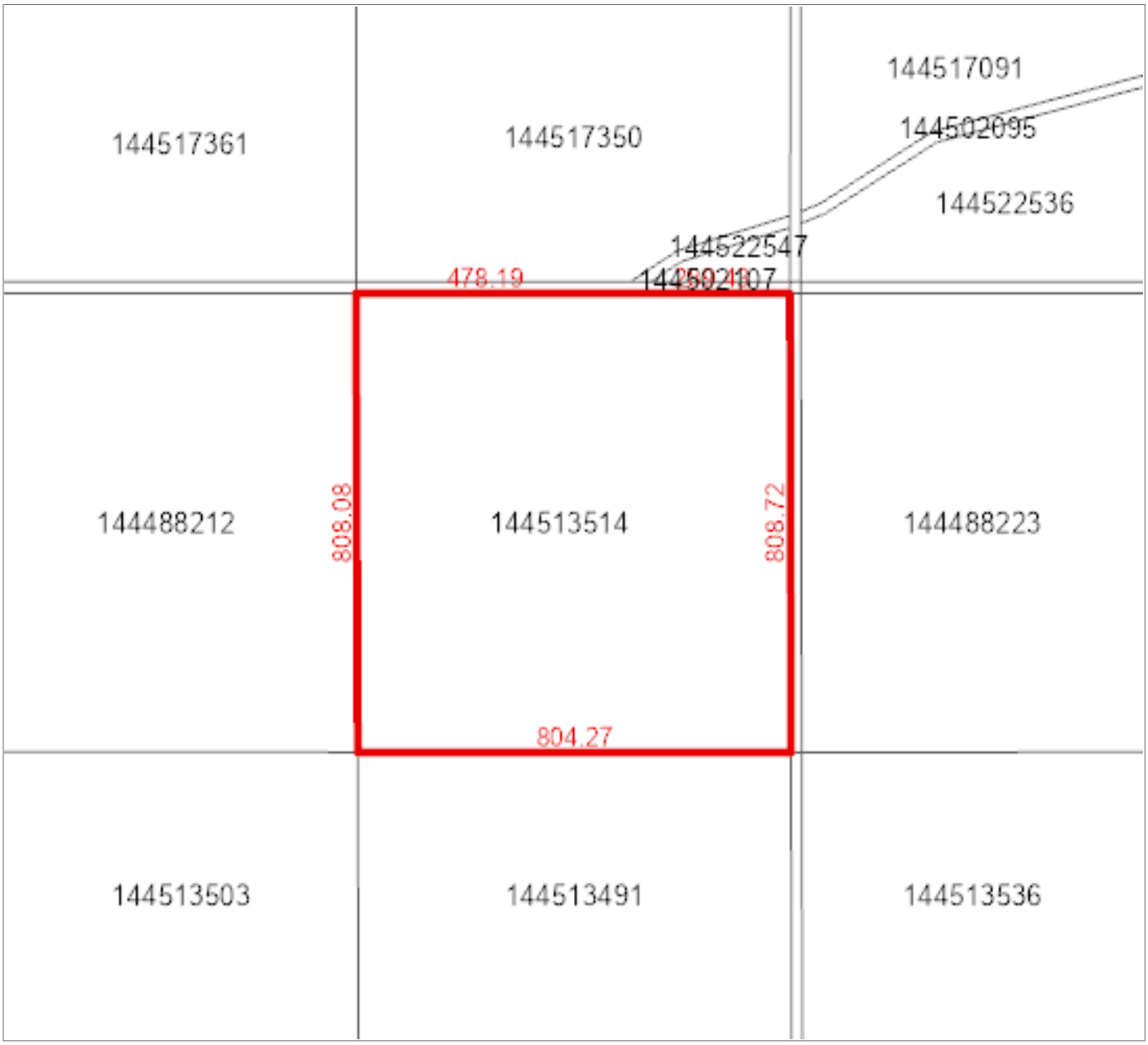

Owner Name(s) : Weinberger, Calvin

Municipality : RM OF FOX VALLEY NO. 171

Title Number(s) : 152772183

Parcel Class : Parcel (Generic)

Land Description : NE 34-17-24-3 Ext 0

Source Quarter Section : NE-34-17-24-3

Commodity/Unit : Not Applicable

Area : 65.051 hectares (160.74 acres)

Converted Title Number : 98SC15112

Ownership Share : 1:1

DISCLAIMER: THIS IS NOT A PLAN OF SURVEY It is a consolidation of plans to assist in identifying the location, size and shape of a parcel in relation to other parcels. Parcel boundaries and area may have been adjusted to fit with adjacent parcels. To determine actual boundaries, dimensions or area of any parcel, refer to the plan, or consult a surveyor.

Surface Parcel Number: 144513121

REQUEST DATE: Mon Oct 26 11:06:02 GMT-06:00 2026

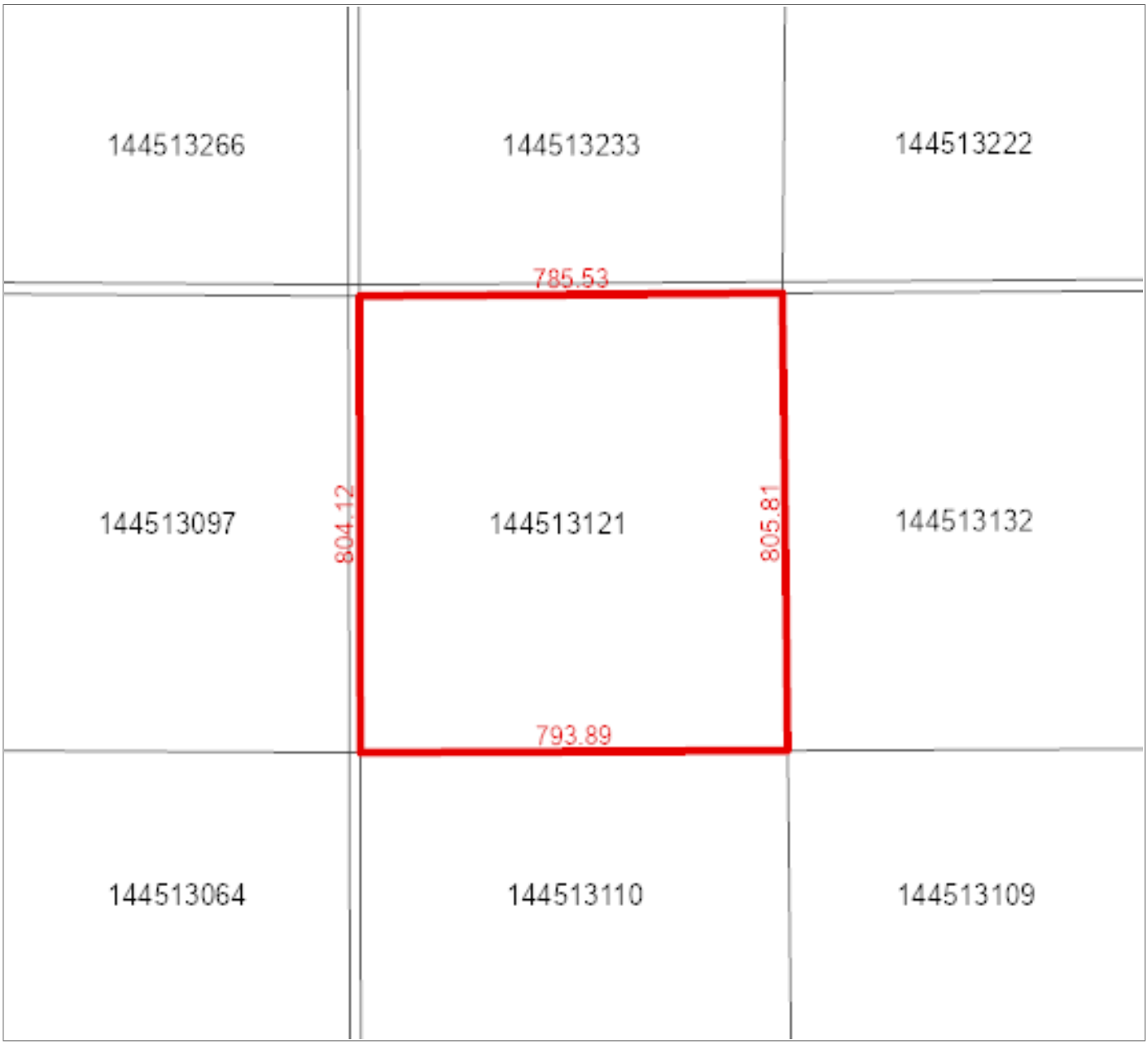

Owner Name(s) : CROWN IN RIGHT OF SASKATCHEWAN

Municipality : RM OF FOX VALLEY NO. 171

Area : 63.568 hectares (157.08 acres)

Title Number(s) : 121244048

Converted Title Number : SC100846770

Parcel Class : Parcel (Generic)

Ownership Share : 1:1

Land Description : NW 23-17-24-3 Ext 0

Source Quarter Section : NW-23-17-24-3

Commodity/Unit : Not Applicable

DISCLAIMER: THIS IS NOT A PLAN OF SURVEY It is a consolidation of plans to assist in identifying the location, size and shape of a parcel in relation to other parcels. Parcel boundaries and area may have been adjusted to fit with adjacent parcels. To determine actual boundaries, dimensions or area of any parcel, refer to the plan, or consult a surveyor.